


# McKenzie Park 3.5

## ROUTE INFORMATION



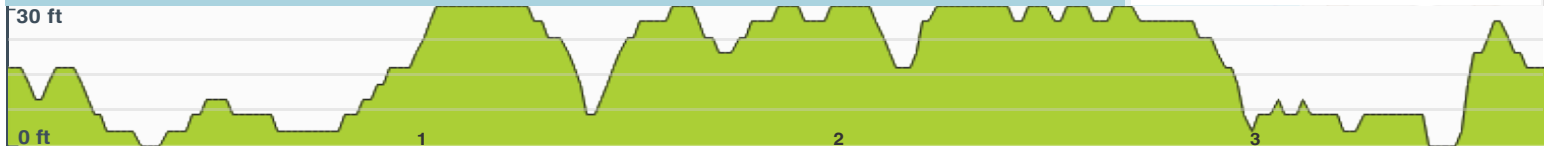
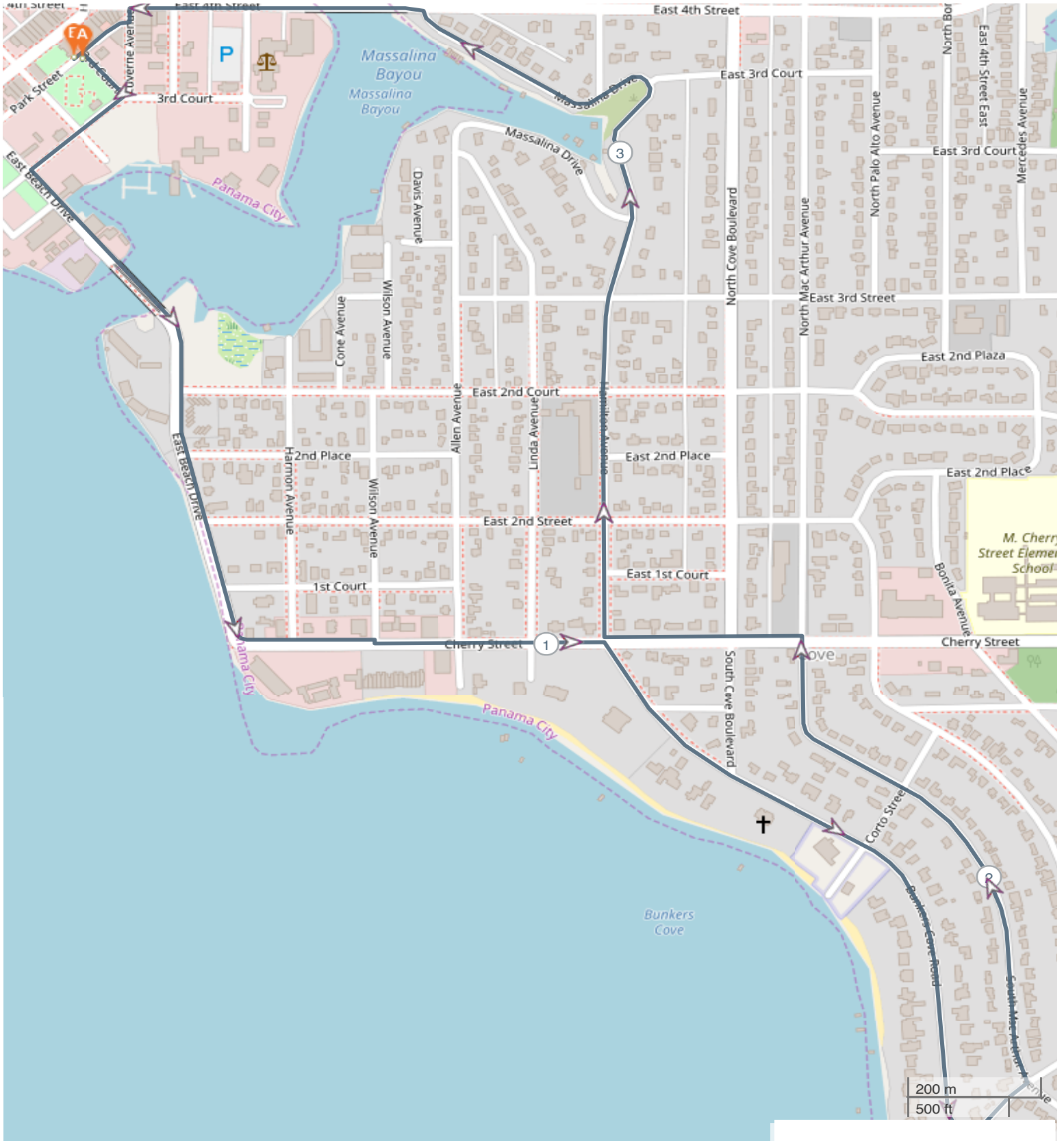
ROUTE LENGTH	3.685 miles
ASCENT	127 ft
DESCENT	127 ft
HILLS	⬆ 33.9%   ⬇ 38.5%   ➡ 27.7%
TERRAIN	Road 
START	<b>LAT:</b> 30.154390, <b>LNG:</b> -85.660395



## NOTES

A 3.5 miles run incorporating Beach Drive, Cherry Street, and Bunkers Cove Road. Starting and ending at McKenzie Park downtown Panama City.

# McKenzie Park 3.5



## ROUTE DIRECTIONS

No	Miles	Turn	Directions
1	0.000		Start on 3rd Court
2	0.007	→	Turn right onto Park Street
3	0.010	→	Turn right onto 3rd Court
4	0.064	→	Turn right
5	0.070	←	Turn left onto Luverne Avenue
6	0.074	↖	Turn slight left onto Luverne Avenue
7	0.185	←	Turn left
8	0.454		Keep right
9	0.839	→	Turn right onto Wilson Avenue
10	0.843	←	Turn left onto Cherry Street
11	1.055	→	Turn right onto Bunkers Cove Road
12	1.706	→	Turn right onto Adams Avenue
13	1.786	←	Turn left onto South Mac Arthur Avenue
14	2.323	←	Turn left
15	2.505	→	Turn right onto Hamilton Avenue
16	2.930	↖	Turn slight left onto Massalina Drive
17	3.330	←	Turn left
18	3.599	→	Turn right
19	3.603	→	Turn right
20	3.606	←	Turn left onto Luverne Avenue
21	3.621	→	Turn right onto Park Street
22	3.685		FINISH